




ITINERARIES THROUGH CULTURE, HISTORY AND NATURE



WWW.VISITVALDINON.COM/EN



TRENTINO

Val di Non



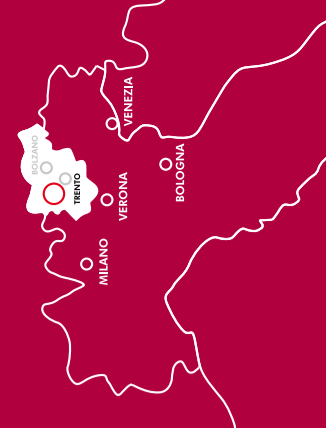
INFO

AZIENDA PER IL TURISMO VAL DI NON

Via Roma, 21 - 38013 FONDO (TN)

Tel. +39 0463.830133 - Fax +39 0463.830161

info@visitvaldinon.it



ITINERARIES THROUGH CULTURE, HISTORY AND NATURE

WWW.VISITVALDINON.COM/EN

CLES, VAL DI NON'S CAPITAL

Commercial, industrial and agricultural hub as well as the valley's capital, Cles offers numerous attractions...

PREDAIA'S PLATEAU

The vast Predaia plateau gently stretches between the peaks of Monte Roen and the panoramic Corno di Tres.

UPPER VAL DI NON

The ancient village of Fondo is the main centre of upper Val di Non's green plateau. Along the village's narrow streets...

FAIRY TALE CASTLES

Val di Non is the area with the highest number of castles in Trentino. At times they come in the form of spectacular ruins perched on rocks...

THE SANCTUARY OF SAINT ROMEDIO

The spectacular and silent Sanctuary of S. Romedio represents one of the characteristic symbols of Val di Non.

HIDDEN CHURCHES

The Christian faith has deep roots in Val di Non: this is apparent in the tens of small worship places that still preserve sincere and authentic spirituality.

INFO

APT Val di Non - Cles office tel. +39 0463 421376 info.cles@visitvaldinon.it

INFO

APT Val di Non - Coredo office tel. +39 0463 536499 info.cored@visitvaldinon.it

INFO

APT Val di Non - Fondo office tel. +39 0463 830133 info@visitvaldinon.it

INFO

APT Val di Non - Fondo office tel. +39 0463 830133 info@visitvaldinon.it

Castello del Buonconsiglio's Museum Educational Services tel. +39 0461 492811

INFO


Santuario di San Romedio Open all year. Admission free tel. +39 0463 536198

Museo Retico - Sanzeno tel. +39 0463 434125

INFO

"Cammino Iacopeo d'Anauonia" www.santiagoanauonia.it info@santiagoanauonia.it

"Anastasia Val di Non" Ass. Guide Beni Culturali Ecclesiastici www.anastasiavaldinon.it mob. +39 340 2558767



TOVEL VALLEY

Val di Tovel is a splendid valley set in the heart of the Adamello Brenta Natural Park. It stretches over around 17 Km within the Brenta Dolomite mountain group...

TREKKING AROUND THE MADDALENE MOUNTAIN DAIRIES

The Maddalene mountain group closes Val di Non to the north. It is a splendid chain bursting with meadows and mountain dairies...

WALKING AT "PRADIEI"

"Pradiei" are a magnificent set of green meadows between Romeno and Fondo that offer wonderful views over the whole Val di Non...

VERTICAL ROCK THRILLS

Thanks to its extraordinary morphological form Val di Non is also known as Trentino's land of canyons. The whole valley hides, under the placid rural landscape...

RIO SASS CANYON IN FONDO

One of the most spectacular and well-known canyon excursions in val di Non is beyond a doubt the Canyon Rio Sass in Fondo.

NOVELLA FLUVIAL PARK

Among the spectacular gorges that cover the whole of Val di Non one of the largest is formed by the Novella torrent that furrows the entire third bank before gushing into the waters of Lake Santa Giustina.

INFO

Parco Naturale Adamello Brenta tel. +39 0465 806666 www.pnab.it - info@pnab.it

INFO

Consorzio "Pro Loco Valle di Non" tel. +39 0463 530310 consorzio@prolocovalledinon.it

INFO

APT Val di Non - Fondo office tel. +39 0463 830133 info@visitvaldinon.it

INFO

APT Val di Non - Fondo office tel. +39 0463 830133 info@visitvaldinon.it

INFO AND BOOKINGS

Cooperativa Smeraldo tel. +39 0463 850000 smeraldo@fondo.it www.canyonriosass.it

INFO AND BOOKINGS

Associazione Parco Fluviale Novella tel. +39 0463 432064 mob. +39 329 8366160 info@parcofluvialenovella.it www.parcofluvialenovella.it



4LAND
ALPINE CARTOGRAPHY
Created & Revised Edition

motorway	alpine hut / alpine farm with beds	ski lift	ski center	cross country ski centre	visitor center	railway station	tourist information
main road / in tunnel	alpine restaurant	golf course	ski center	cross country ski centre	visitor center	railway station	tourist information
secondary road / in tunnel	campsite	ski center	ski center	cross country ski centre	visitor center	railway station	tourist information
local road / in tunnel	historical building	ski center	ski center	cross country ski centre	visitor center	railway station	tourist information
dirt road	hospital	ski center	ski center	cross country ski centre	visitor center	railway station	tourist information
railway / in tunnel	museum	ski center	ski center	cross country ski centre	visitor center	railway station	tourist information
marked path		ski center	ski center	cross country ski centre	visitor center	railway station	tourist information

SCALE, GPS INFORMATION
Scale 1:100,000

Projection: WGS 1984 UTM, Zone 32 N
Datum: WGS84
Spheroid: WGS84
Projection Method: Transverse Mercator
Prime Meridian: Greenwich 0

Legend:

- nature park boundary
- province boundary
- gondola ropeway
- uphill transport facility
- chair-lift
- funicular
- surface lift-ropeway
- settlements

